




Summer Hiking & Bike Trails



HIKING TRAILS

Marked by Blue Wands above tree line
Pink & Black Ribbon in the forest

BIKE TRAILS

-  Easy
-  Intermediate
-  Hard





EXISTING FEATURES

-  Area of Operation
-  Slab Rock - Freeride
-  Lodge Site
-  Parking Lot
-  Cutblock

ROADS

-  Existing Logging Roads

GEOGRAPHIC FEATURES

-  Lakes
-  Streams
-  20m Contour
-  100m Contour

LAND STATUS

-  Provincial Park

NAD 83 - UTM ZONE 11
Declination - 16°25'



THOMPSON RESOURCE MANAGEMENT LIMITED

444 Clearwater Valley Rd, Clearwater, BC

P: 250-674-4092

Date mapped: July 27, 2020

File Name: Sol_Bike_Trails.mxd

Mapped By: T.B. (Todd) Phillips

admin@thompsonresource.com www.thompsonresource.com

